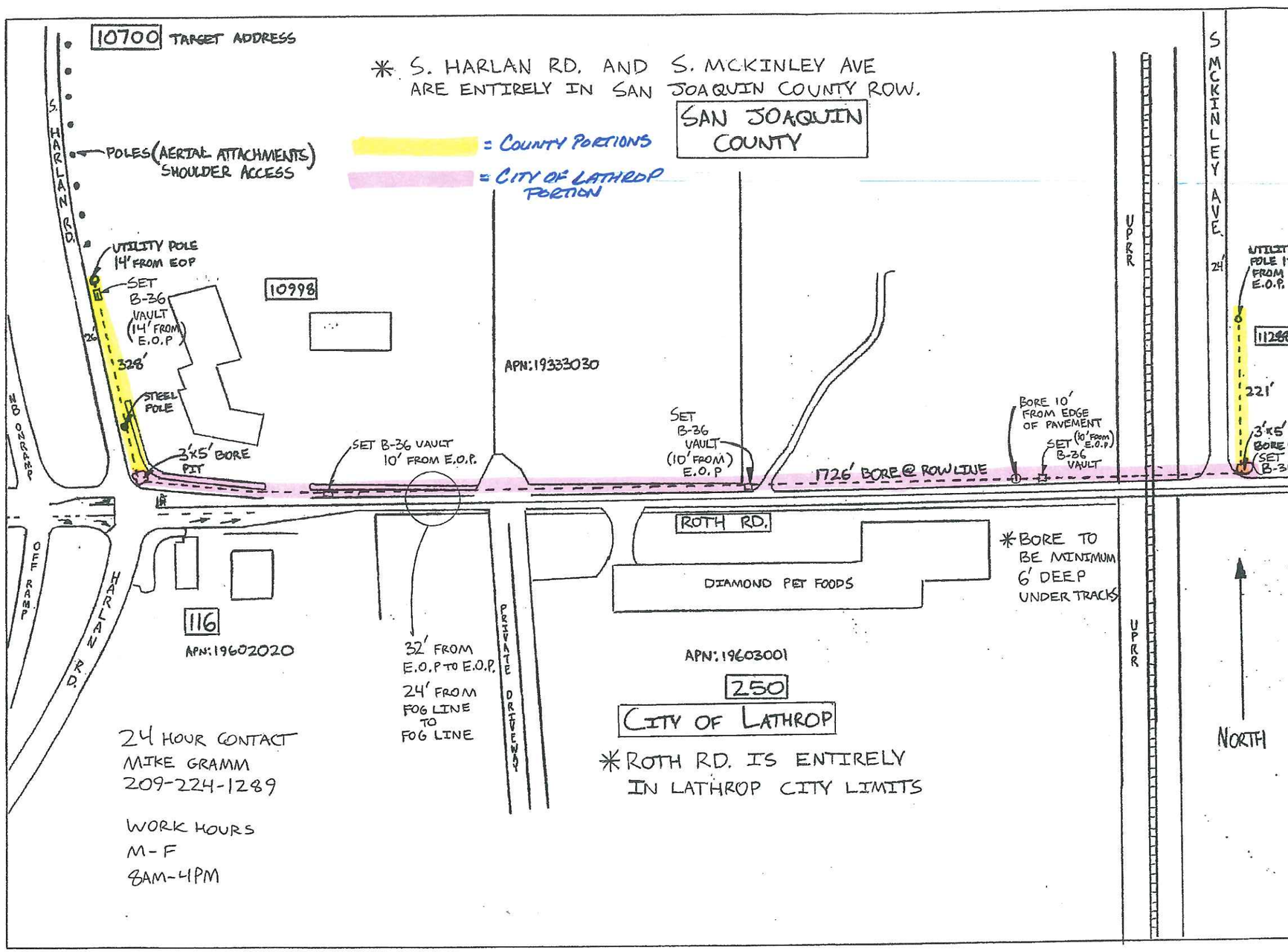

24 HOUR CONTACT
MIKE GRAMM
209-224-1289

WORK HOURS
M-F
8AM-4PM

CONSTRUCTION NOTES:

PLEASE REFER AND COMPLY WITH 2012 CONSTRUCTION SPECIFICATIONS & REQUIREMENTS.

1. ALL SURFACES DISTURBED TO BE RESTORED TO ORIGINAL OR BETTER CONDITION.
2. COMPACTION AND BACKFILL TO MEET LOCAL ENTITY SPECIFICATIONS.
3. ALL WORK TO BE IN COMOLIANCE WITH LOCAL ENTITY CONSTRUCTION SPECIFICATIONS.
4. LOCATE AND VERIFY EXISTING UTILITIES
5. ALL DRAIN INLETS WITHIN THE PROJECT LIMITS AND ANY DOWNSTREAM INLETS THAT MAY BE AFFECTED SHALL BE PROTECTED.
6. MAINTAIN 36" HORIZONTAL & 18" VERTICAL SEPARATION FROM ALL STORM DRAIN FACILITIES MAINTAIN 5' HORIZONTAL & 12" VERTICAL SEPARATION FROM ALL SEWER FACILITIES

811 Know what's below. Call before you dig.

CALL UNDERGROUND SERVICE ALERT
AT LEAST TWO WORKING DAYS BEFORE YOU DIG.
811/1-800-227-2600

SCOPE OF WORK:

2,275' OF BORE (NEAR ROW LINE)
2" HDPE
(5) B-36 VAULTS (17"x30" FLUSH)

CITY OF LATHROP
SAN JOAQUIN COUNTY

JOB LOCATION: 10700 S. HARLAN R.D.	
PROJECT TYPE: METRO-E	JOB #: 113730
FIELD CONTACT: MIKE GRAMM	DATE: 4/22/13
SCALE / SHEET #	TYPE OF WORK: ENCROACHMENT

comcast

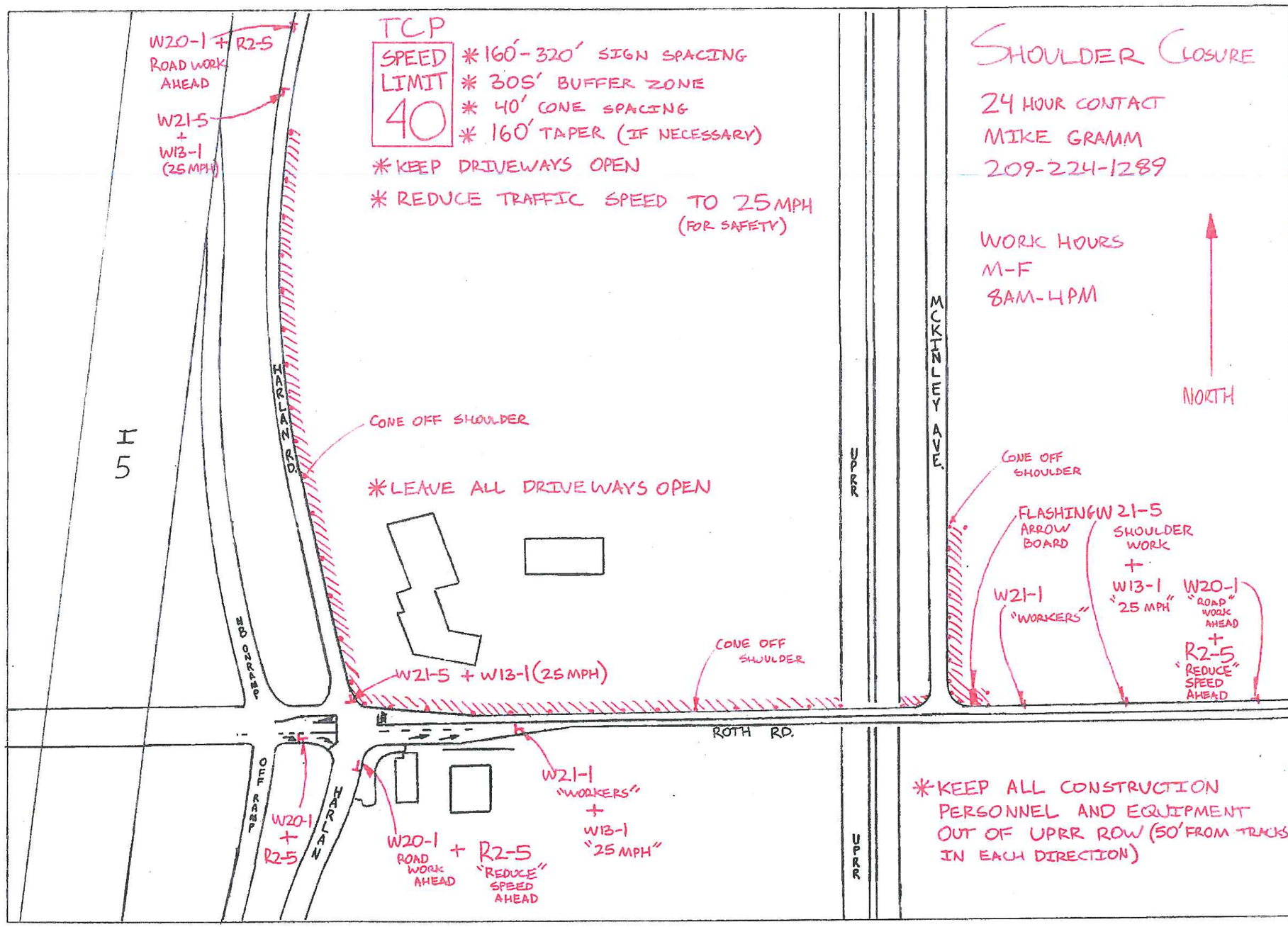

CONSTRUCTION NOTES:

PLEASE REFER AND COMPLY WITH 2012 CONSTRUCTION SPECIFICATIONS & REQUIREMENTS.

1. ALL SURFACES DISTURBED TO BE RESTORED TO ORIGINAL OR BETTER CONDITION.
2. COMPACTION AND BACKFILL TO MEET LOCAL ENTITY SPECIFICATIONS.
3. ALL WORK TO BE IN COMOLIANCE WITH LOCAL ENTITY CONSTRUCTION SPECIFICATIONS.
4. LOCATE AND VERIFY EXISTING UTILITIES
5. ALL DRAIN INLETS WITHIN THE PROJECT LIMITS AND ANY DOWNSTREAM INLETS THAT MAY BE AFFECTED SHALL BE PROTECTED.
6. MAINTAIN 36" HORIZONTAL & 18" VERTICAL SEPARATION FROM ALL STORM DRAIN FACILITIES MAINTAIN 5' HORIZONTAL & 12" VERTICAL SEPARATION FROM ALL SEWER FACILITIES

811 Know what's below. Call before you dig.

CALL UNDERGROUND SERVICE ALERT
AT LEAST TWO WORKING DAYS BEFORE YOU DIG.
811/1-800-227-2600

SCOPE OF WORK:

SHOULDER CLOSURE

JOB LOCATION: 10700 S. HARLAN RD.	
PROJECT TYPE: METRO-E	JOB ID: 11.3730
FIELD CONTACT: MIKE GRAMM	DATE: 4/22/13
SCALE / SHEET #	TYPE OF WORK: ENCROACHMENT

Comcast

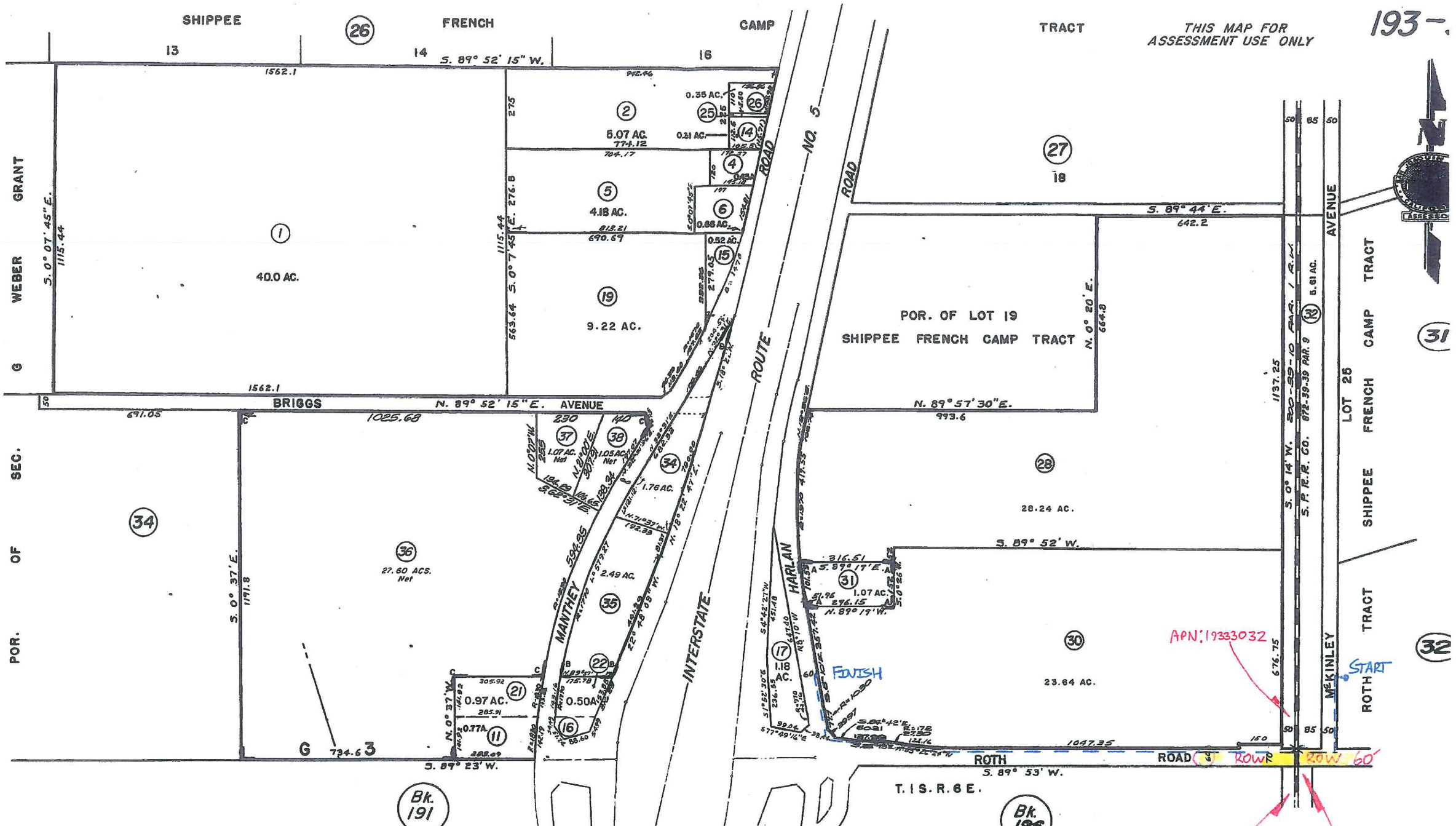

POR. SEC. 3 WEBER GRANT

SCALE 1" = 300'

SAN JOAQUIN COUNTY

ASSESSOR'S MAPS